




158 and under the hand of the Honorable William Moutrie Esq<sup>r</sup> and Great Seal of the State for that purpose appointed and duly recorded in the secretaries office the Grant contain Four Thousand acres and the said David Morris for himself his Heirs doth Grant Bargain and sell and power Define the said Tract of Land to the said Jonathan Woodde his Heirs or assigns for ever ~~Define the said Tract of Land to the~~ In Witness Whereof I have hereunto set my hand and seal the Day and Date above Written signed sealed & Delivered  
 In the presence of us } David Morris   
 Just } Prudence Morris   
 Nathaniel Norris William Woodde

158 The following Deed of Conveyance from James Gilgore to Reubin Smith being proven before Horatia Griffin Esq<sup>r</sup> by the oath of Stephen Smith was presented and recorded this 11<sup>th</sup> day of March 1799  
 The State of S<sup>c</sup> Carolina } Know all men by  
 Greenville County } these presents that  
 James Hilgore of the State and County aforesaid and in consideration of the sum of Two Hundred & Eighty dollars to me in hand paid by Reubin Smith of the State and County aforesaid Have Granted Bargained Sold, & Released and by these presents do Grant Bargain sell & Release unto the said Reubin Smith Senior all that Plantation or Tract of Land supposed to contain two Hundred Acres, be the same More or less it being a part of a Tract of Four Hundred Acres Situate in Greenville County and State aforesaid and Granted to Daniel Sugar Esq<sup>r</sup> the Fifteenth Day of October one thousand seven hundred and Eighty four and recorded in Grant Book B. B. M. page 191 and Conveyed from S<sup>r</sup> Sugar to Major John Vanderhorst late of Charleston Deceased then by the Executors of said Vanderhorst Conveyed the Thirtieth Day of February 1798 to James Hilgore the Land to be Conveyed is

159 Bounded on the West Side by the ancient boundary line on the North by Enore River & on the South by Rocky Creek of said River to include all the Land in S<sup>r</sup> Survey as above Mentioned that is in the fork Between said Rocky Creek and Enore River below the old Indian line be the same more or less Together with all and Singular the Rights Members Perquisites and appurtenances to the said premises belonging or in any wise incident or appertaining To have and to hold all and Singular the premises Before Mentioned unto the said Reubin Smith Sen<sup>r</sup> his Heirs and Assigns forever Witness my hand & seal this 31<sup>st</sup> day of July 1798 and in the Twenty Third year of the Independence of the United States of America  
 James Hilgore   
 Just Stephen Smith John Hitchen

159 The following deed of Conveyance from Joshua Grop to Amos Justice being proven before Robert Cook Esq<sup>r</sup> by the oath of Whiston Hunt was presented and recorded this 8<sup>th</sup> day of April 1799 This Indenture made the Ninth day of November in the year of our Lord one thousand seven hundred Ninety Eight Between Joshua Grop of Buncombe County and State of South Carolina of the one part Witnesseth that he the said Joshua Grop for and in consideration of the sum of three hundred and sixty Dollars him the said Joshua Grop in hand paid by the said Amos Justice before the sealing and Delivering of the Receipt whereof is hereby acknowledged he the said Joshua Grop hath Granted Bargained Sold and conveyed and confirmed and by these presents doth Grant bargain sell and convey and confirm unto the said Amos Justice his Heirs and assigns forever in his actual possession now being a plantation tract or parcel of Land containing by Estimation one hundred and six acres and half be the same more or less Situate lying and being on both sides Cheharoah River waters of Saluda River being one half of a tract of two hundred and thirteen acres of Land Granted to Robert Anderson by a Grant bearing date the twenty first day of February one thousand seven hundred and